







DUTTON DUNWICH HERITAGE REGISTER - As of September 2022

Address	Road	Legal Description	Cultural Heritage Value or Interest	Heritage Attributes	Comments	Pictures
32862	Aberdeen Line	CON 4 S PT LOT B	Yellow brick	Queen Anne		
33163	Aberdeen Line	CON 4 PT S1/2 LOT C PART 1 11R7323 PARTS 1 TO 3	Cemetery	Cowal Cemetery		
27401	Celtic Line	CON 2 N1/2 LOT 3	2 storey farmhouse and outbuildings	Farmhouse	Add on Dec 15/21 by Council	
31182	Celtic Line	CON 1 S PT LOT 21	Farm house with outbuildings	"Roman Stone"		
31243	Chalmers Line	CON 4 N PT LOT 19 RP 11R4379	Yellow brick	Four Square, stripped down box		

31375	Chalmers Line	CON 4 W1/2 LOT 20	Yellow brick	Farm house		
14203	Cowal Road	CON 1 N PT LOTS 21,23 CON	Red brick	Four Square, stripped down box		
7949	Coyne Road	CON 9 S PT LOT 6	Red brick	Crane Home, 1856 Post on Board, original house and barn		
8987	Coyne Road	CON 7 S PT LOT 6 11R8850 Part 1 RP 1, 1R4563 Parts 1 to 3	White frame home, former motel	McGugan House	DESIGNATED	
188	Currie Road	PLAN 63 BLK C N PT LOT 5 12 TO 5 RP 11R2422 PART 1	Red brick	Retail Store, downtown Dutton		
199	Currie Road	PLAN 63 LOT 12 PT LOT 13 E/S MAIN 3	Town Hall	Bricked	NEWLY ADDED	







9444	Currie Road	CON 8 PT LOT 13 PART 1 PART 1	SS No 15 1923 school house	School House, bricked	Set behind the trees	
13568	Dunborough Line	CON 3 PT NW1/4 LOT 1 RP 11R3575 PART 1 OF M C RWY	Crinan Community Centre	Bricked		
7523	Erie Street	CON 5 S OF A PT LOTS 1,2	Cottage	Sided house		
7838	Erie Street	PLAN 8 LOTS 7 & 8 E ERIE ST LOTS 1 TO 3	Cottage	Stone house		
29480	Fingal Line	CON 9 S PT LOT 14 PT LOT 15 RP 11R1620 PART 1 PT PART 2	Lucas House	Stone house, Italianate and Gothic Revival	DESIGNATED	
30487	Fingal Line	CON 11 N PT LOTS 17,18	Gothic Revival	Yellow brick, Slate roof	Set behind the trees	










30502	Fingal Line	DUNWICH CON 11 PT LOT 17	Gothic Revival	Wood Siding , 2 storey		
30894	Fingal Line	CON 11 W PT LOT 19 AND 18 9,10 & 11	Fence and gate of interest	Farmhouse		
32727	Fingal Line	CON 11 PT LOT C	Gothic Revival	Farmhouse, 2 storey		
33037	Fingal Line	CON 11 PT LOT C RP 11R657	Former church rectory	Sided house		
33105	Fingal Line	CON 10 S PT LOT C PART 1 RP 11R7848 PARTS 1 TO 3 PT	Gothic Revival	St. Stephen's Church, 1872		
28731	George Street	DUNWICH CON 10 PT LOTS 8 AND 9 PLAN 8 LOTS 1 TO 12 E/S SCOTLAND STREET	Former Town Hall	Greek Revival		

28891	Hill Street	DUNWICH CON 9 SE LOT 9 CON 10 PT LOT 9 PLAN 6 LOT 8 AND RP 11R6177 PARTS 4 TO 7 RP	Formerly Lodge hall	Upper Canada Regency		
8283	Iona Road	DUNWICH CON 9 S PT LOT C	Known as the "Lodge Farm"	Siding, 2 storey home		
8851	Iona Road	PLAN 11 M 166 LOT 1	Classical Revival	Freewill Baptist Church	DESIGNATED	
8947	Iona Road	CON 7 PT LOT C PLAN 3 PT LOT	Harris House	Former Post Office	DESIGNATED	
8979	Iona Road	CON 7 PT 7RP 11R 8004	Lumley Store	Former Store	DESIGNATED	
9007	Iona Road	PLAN 3 LOTS 4,5 RP 11R4336	Classical Revival	Sided house, 1 storey		




9075	Iona Road	CON 7 S PT LOT C	Gothic Revival	Former Methodist Church	
9425	Iona Road	DUNWICH CON 7 N PT LOT C RP	Yellow brick farm house	Four Square, stripped down box	
10133	Iona Road	PLAN 156 BLK A LOTS 8,9 BLK	Yellow brick in the hamlet of Iona Station	Four Square, stripped down box	
10141	Iona Road	PLAN 156 BLK B LOT 1 PT LT 2	Yellow brick in the hamlet of Iona Station	Four Square, stripped down box	
10163	Iona Road	PLAN 156 BLK B LOT 5 AND PART LOTS 6&7	General store	Known as McArther's and described by J.K Galbraith in "The Scotch"	
10537	Iona Road	DUNWICH CON 5 S OF A PT LOT C RP 11R9034 PART 7 PT RD ALLOW	Yellow brick farm house	Brick house, 2 storey	







12953	Iona Road	CON 3 N PT LOT C N/S COUNTY	Yellow brick farm house	Brick house		
29369	Lakeview Line	CON 10 PT LOT 11 PART 1 PT PART 2	Mary Storey home	Sided house, 2 storey		
29424	Lakeview Line	PLAN P4455 PARTS 1 AND 2	Backus-Page House Museum, JOHN E PEARCE PROVINCIAL PARK	Georgian style brick home built in 1850 by Robert Morris for Andrew and Mary Jane (Hamilton) Backus on the Mary Storey land granted to her in 1809 by Colonel Thomas Talbot		
29596	Lakeview Line	DUNWICH CON 10 PT LOT 11 RP 11R9086 PART 2 2	Gothic Revival	St. Peter's Church, 1827		
29625	Lakeview Line	CON 10 PT LOT 11 PT LOT 12 AND RP 11R1423 PART 1 2	Earliest burial - 1825 Colonel Thomas Talbot	Cemetery		




29643	Lakeview Line	CON 10 PT LOTS 12 AND 13 CON 11 PT LOT 12 2	Classical Revival	Known as Col. Patterson house		
30022	Lakeview Line	DUNWICH CON 10 PT LOT 13 RP	Georgian	Originally Built in 1825 - Addition added 1831		
30256	Lakeview Line	CON 9 PT LOT 15 CON 10 PT LOTS 14 AND 15 PT RD ALLOW 2	Classical Revival	1 Storey dwelling		
30941	Lakeview Line	CON 11 N PT LOT 17	Former School	Ontario Cottage Style, bricked structure		
13125	Largie Road	CON 3 N PT LOT 10 PART 1 11R9652 PART 1	Duff Largie Church	Church	Added Dec 11/19 by Council	
13240	Largie Road	CON 2 S PT LOT 11	Largie Cemetery	Cemetery	Added Dec 15/21 by Council	



167	Leitch Street	PLAN 143 BLK 8 PT LOTS 12 AND 13	"McLandress Home"	Queen Anne with asymmetrical shape, bricked structure	
218	Miller Road	PLAN 63 BLK G LOT 1 LOT 2 RP 11R4353 PART 1 TO 5 RP 11R2422 PART 1	Baptist Church	Traditional design, bricked	
222	Miller Road	PLAN 149 BLK 15 PT LOT 1	Manse for Baptist Church	Farmhouse style, sided house	
226	Miller Road	DUNWICH CON A PT LOT 12	Built in late 1870's	Farmhouse, sided house	
235	Miller Road	PLAN M64 LOT 33	Built in -1889	Called "Sunnyside", bricked	
243	Miller Road	PLAN M64 LOT 37	"Hollingstead Home"	Built in - 1892 Called "Woodland Hall"	









200	Nancy Street	PLAN 57 BLK E LOT 10 16 PARTS 4,5, & 6	Farmhouse style	Blue sided with porch	NEWLY ADDED	
265	Shackleton Line	PLAN 143 BLK 4 LOT A CLOSED PART 1	Formerly called "Maple Lawn"	Built in - 1885 "Bobier Home"		
269	Shackleton Line	PLAN 143 LOT 1 BLK 9	Square	Bricked house		
31250	Shackleton Line	CON A PT LOT 19 RP 11R8388	Cottage	Green Victorian		
31361	Shackleton Line	CON 5 S OF A PT LOT 20	Yellow brick	Four Square, stripped down box	Set behind the trees	
32012	Shackleton Line	CON A PT LOT 22 RP 11R1803	White sided farmhouse	Farmhouse, 2 storey	Set behind the trees	

32017	Shackleton Line	CON 5 PT LOT 22 S CON A 11R1008 PART 3	1890s	White sided, balloon house construction, 2 storey	NEWLY ADDED	
32231	Shackleton Line	CON 5 S OF A N PT LOTS 23,24	Log cabin, elements of prior 1840's house	Mung pines, 2 storey		
32238	Shackleton Line	CON A PT LOT 23	Red brick, 2 storey	Outbuildings- Drive shed, barn		
32448	Shackleton Line	CON A S PT LOT 24 RP 11R2005	Wood frame Victorian	farmhouse, 2 storey, front porch		
32944	Shackleton Line	DUNWICH CON A S PT LOT B RP 11R9516	White frame	Farmhouse		
33200	Shackleton Line	PLAN 149 BLK 17 PT LOT 10 RP 11R8869	White sided, 2 storey home	Victorian		



30734	Silver Clay Line	CON 6 S 1/2 LOT 17	2 storey farmhouse	Estate of Ruth Rueger	Add on Dec 15/21 by Council	
28971	Talbot Line	DUNWICH CON 8 PT LOT 10 RP	Large 2 Storey, yellow brick	Farmhouse		
29357	Talbot Line		Large 2 storey, wood	(Pearce Home) Called "fairwood" original part built Early 1820's		
29436	Talbot Line	CON 7 PT LOT 12 RP 11R8519	Farmhouse, Sifton Home	Red brick home, 2 storey	DESIGNATED	
29519	Talbot Line	Plan 44 BLK F Lots 1,2,11,12 Lots 16,1	Bricked	1902 Catholic Church		
31640	Talbot Line	CON 7 PT LOT 21 RP 11R8048	Gothic Revival	Four Square, stripped down box, white sided, 2 storey		

32272	Talbot Line	CON 7 PT LOT 23 RP 11R8751	Edwardian	Farmhouse, red brick Victorian Home, 2 storey	DESIGNATION WITHDRAWN	
33292	Talbot Line	CON 7 S PT LOT C RP 11R1135	Barn	1800's, rural Township of Dunwich		
31303	Thomson Line	CON 5 S OF A W PT LOT 20	Landmark	Birthplace of J.K Galbraith, Memorial plaque & Inuksuk		
32696	Thomson Line	CON 5 S OF A S PT LOT A	Classical Revival	Early house, circa 1840		
33149	Thomson Line	CON 6 PT LOT C RP 11R3869	Hipped roof cottage	Ontario Cottage Style, green sided		
33159	Thomson Line	CON 8 PT LOT C AND PLAN 3	2 Storey, enclosed porch	"Roman Stone" structure		

33160	Thomson Line	CON 5 S OF A PT LOT C PLAN	Cottage	Queen Anne	
9468	Willey Road	CON 7 N PT LOT 19	Yellow brick	Former School, J.K Galbraith once attended	
11232	Willey Road	CON 5 N of A S PT LOT 19	Yellow brick with bay window	2 storey	
12107	Willey Road	CON 4 S1/2 LOT 18	Gothic Revival	2 storey	
13382	Willey Road	CON 2 PT LOT 19 RP 11R7968	Yellow brick, 2 storey	Four Square, stripped down box	
81	TOTAL				

